

Central & South Austin System Map

Map Legend

- Local Service Route (01-99)**
Multiple stop service to and from downtown.
- Limited service**
- Limited & Flyer Route (100-199)**
Multiple stop service to and from neighborhoods and downtown.
- Limited service**
- Feeder Route (200-299)**
Multiple stop service to and from neighborhoods and Transit Centers or Park & Rides.
- Crosstown Bus Route (300-399)**
Multiple stop service that does not access downtown.
- Special Service Route (400-499)**
Downtown Circulators and special services.
- UT Shuttle Route**
Limited stop service from student living centers and UT.
- Express Route (900-999)**
Limited stop service to and from UT, downtown and Park & Rides.
- All bus routes operate in the direction shown on this section**
- Bus route operates in the direction shown on this section**

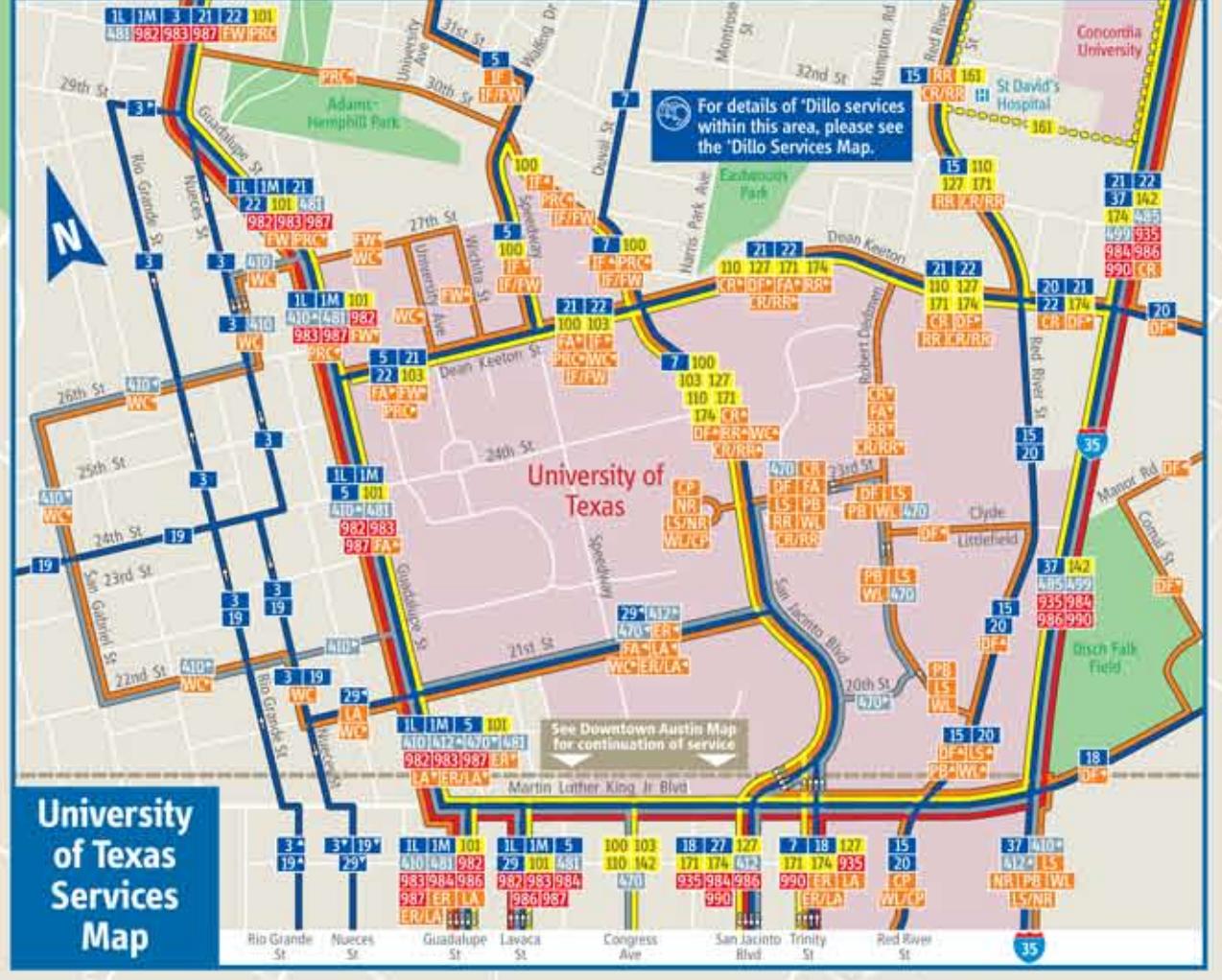
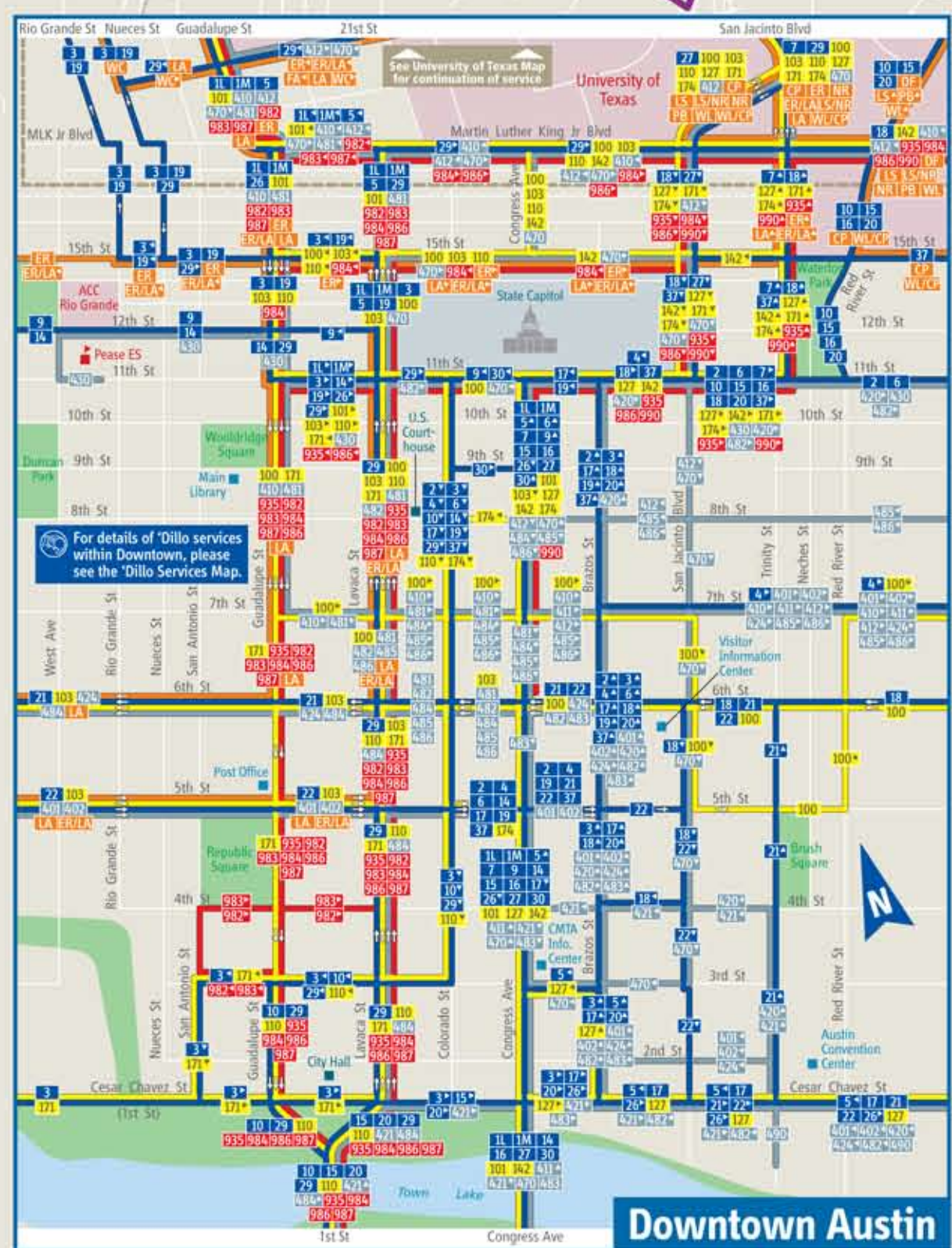
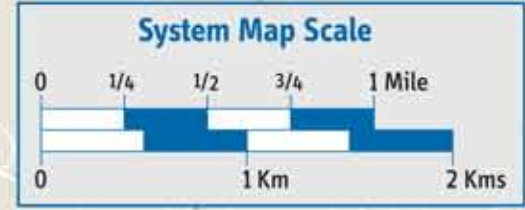
Park & Ride Location

- University Campus
- Government Facility

For details of service in North Austin, please see map on the reverse side.

For details of service in North Austin, please see map on the reverse side.

Routes 101 and 350 continue to Austin-Bergstrom Int'l Airport; see inset. Route 359 continues to Travis Co. Correctional Complex.



'Dillo Services Map

- Blue 'Dillo
- Gold 'Dillo
- Orange 'Dillo
- Red 'Dillo - No stops along this section of route



System Map

GO Line 474.1200 | capmetro.org
Effective 01.28.07 - 08.12.07

